









# Birmingham City University




## City Centre Campus Map

### Key services and facilities





**The Curzon Building**  
Faculty of Business, Law and Social Sciences  
School of English

-  Cash machine, ground floor
-  Campus Shop, ground floor
-  Restaurant, ground floor
-  Accommodation Services, ground floor
-  Curzon Library, ground floor and Level 1
-  Coffee pods, ground floor and Level 3
-  ASK service, Level 1, (including OpportUNity and Your Students' Union offices)
-  IT Help, Level 1

**The Parkside Building**  
Faculty of Arts, Design and Media

-  IT Help, Bridge Link, Level 2
-  Campus Art Shop by BCUSU, Level 3
-  Coffee pods, ground floor and Level 3






**Millennium Point**  
Birmingham School of Acting  
Faculty of Computing, Engineering and the Built Environment

-  Cash machine, ground floor
-  Restaurant, Level 3
-  Faith room, Level 3
-  Centre for Academic Success, Level 4

**University House**  
NTI Birmingham

-  Coffee pod, ground floor

#### General

-  Student accommodation
-  Car parks
-  Cycle racks
-  Bus stops
-  Main pathway

### Other campus locations

#### School of Jewellery

Facilities include library, exhibition hall and IT suite.

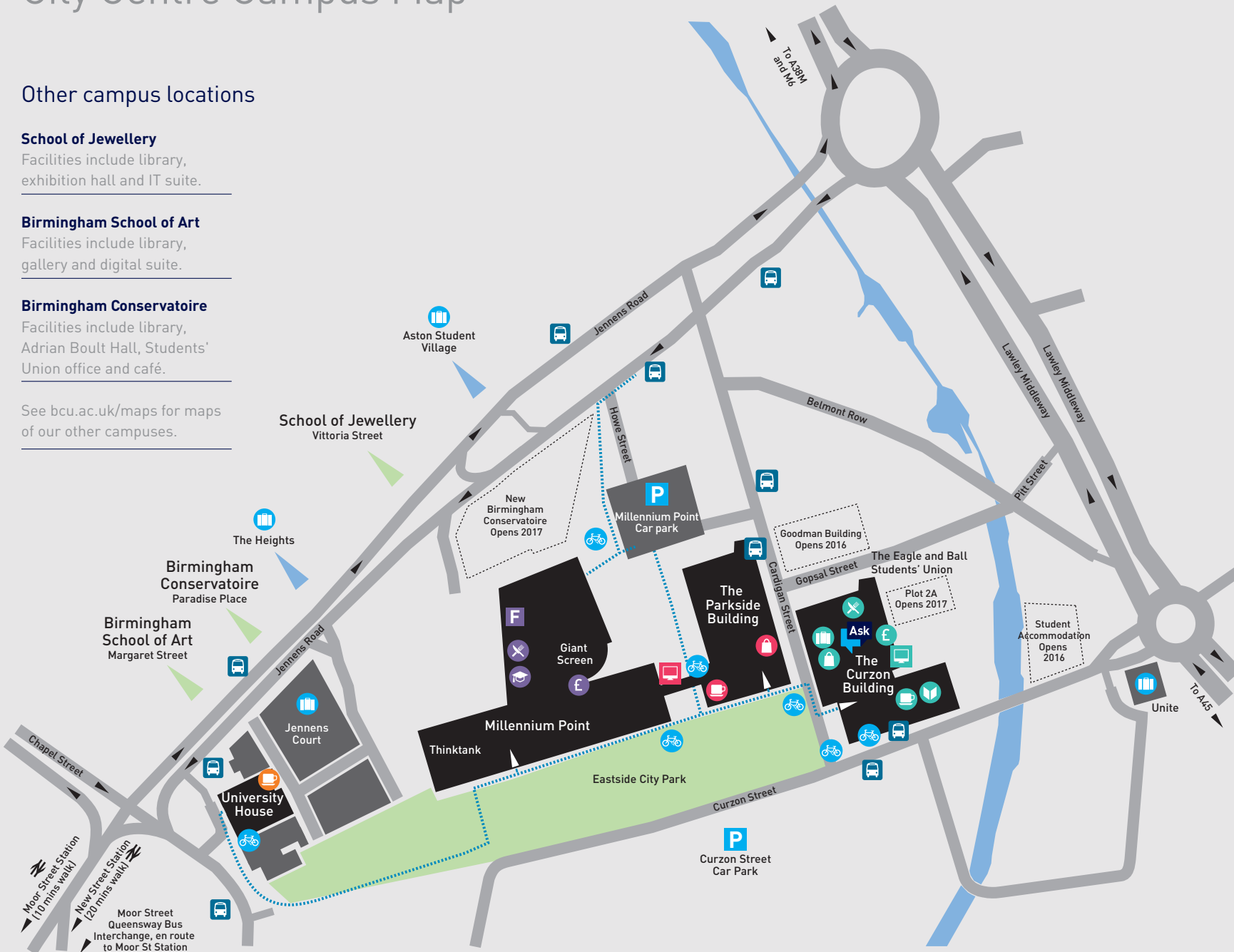
#### Birmingham School of Art

Facilities include library, gallery and digital suite.

#### Birmingham Conservatoire

Facilities include library, Adrian Boult Hall, Students' Union office and café.

See [bcu.ac.uk/maps](http://bcu.ac.uk/maps) for maps of our other campuses.



All Birmingham City University buildings have wheelchair access and toilets for disabled people.